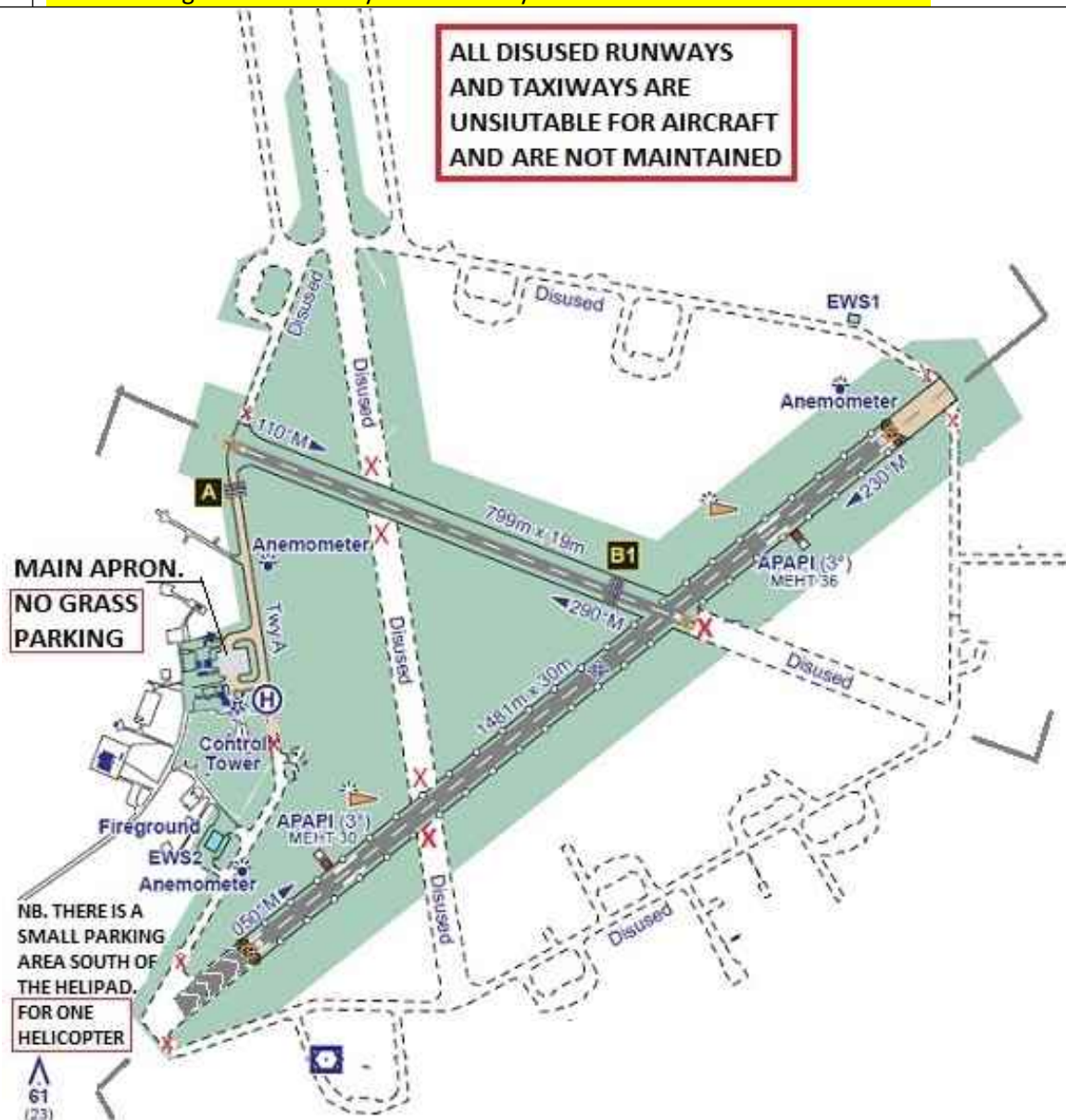
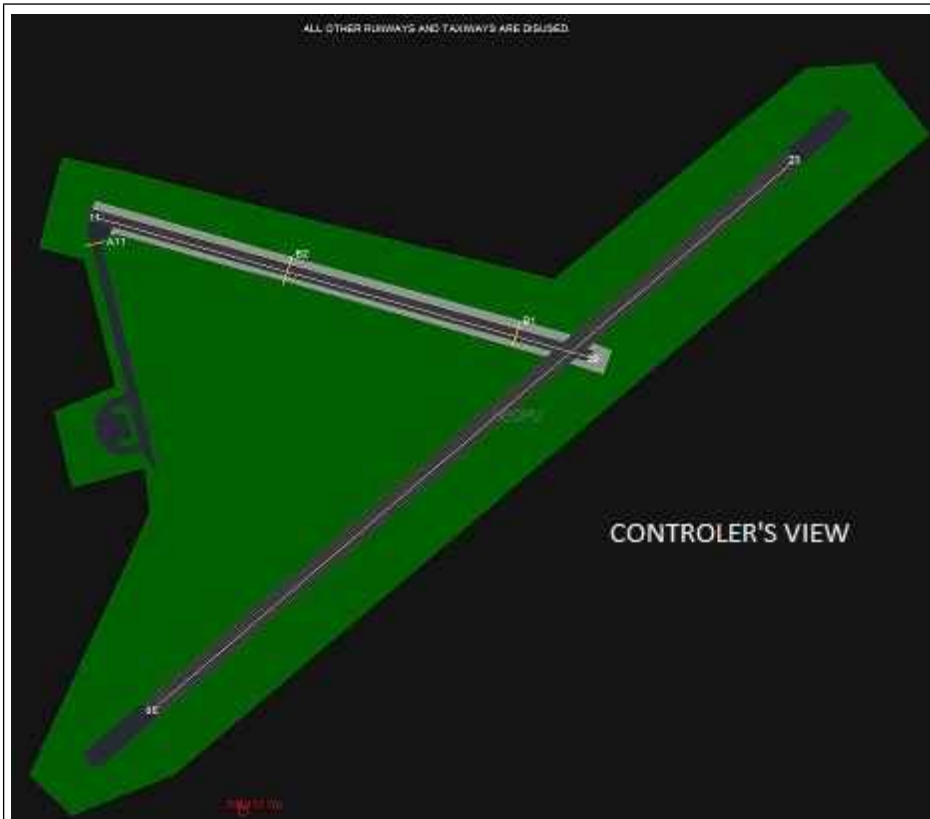


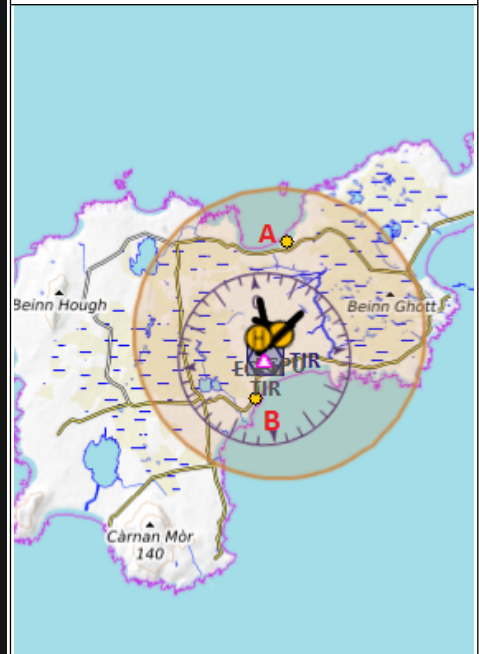
AIRFIELD NAME		April 25		TIREE		EGPU		Scotland	
CALLSIGN (RADIO)		Tiree Information						122.705	
CALLSIGN (ES)		EGPU_I_TWR						Elev. 38ft	
LOCATION		N056.29.57.000			W006.52.09.000			VFR Conspicuity 7000	
LOCATION GEO.		2.5nm NNE Balemartine; Island of Tiree						QFE= QNH	
CHART SOURCE		NATS		RWY 05/23 Runway is not available for taxiing, take-off or landing to aircraft with MTWA in excess of 13,000 KG with the exception of SAAB 340 and Dornier 328. ALL Flights IN or OUT are PPR. A time slot may be advised.					
METAR AIRPORT		EGPF 129.575							
NAV AIDS	VOR 117.700MHZ								
RUNWAY	Headings	Dimension		Surface		Windsurfing and kite surfing may take place on beaches near the aerodrome. AFISO will advise. Paramotor activity by non-radio aircraft takes place occasionally throughout the year on the Isle of Tiree.			
	05 / 23	1481M x 30M		Grooved Asphalt					
	11 / 29	799M x 19M		Asphalt					
AIRSPACE	CLASS Sfc > FL195		Transition level A3000ft						
CIRCUITS	All Circuits Left Hand at A1000. Helicopters in/out at A800ft. See below.								
NO FLY	No Noise Abatement, but avoid overflying local habitation below circuit height.								
LOCAL HAZARDS	Large flocks of GEESE over winter and 'stopover' during migration:- Autumn; Spring. Other sea-birds near cliffs. ALL Grass areas unsuitable for ALL Aircraft.								
HELICOPTER OPERATIONS	TLOF HELIPAD: 562954.43N 0065240.29W, 186.5 FT. Wheeled Helios use Runway, Skid Helios Direct to / from Helipad. EXCEPT Public service Helios, all helio operations are unlicensed.								
SPECIAL RULES	Runways LEFT hand: Right hand departure/arrivals, request and listen to traffic information. Back-tracking of Aircraft likely on all runways. Listen to AFISO and taxi with care.								





VRPs

- A BALEPHETRISH BAY
- B HYNISH BAY



PLEASE PUT YOUR A/C CALLSIGN AFTER YOUR NAME. **NOT TO BE USED FOR REAL WORLD OPERATIONS**